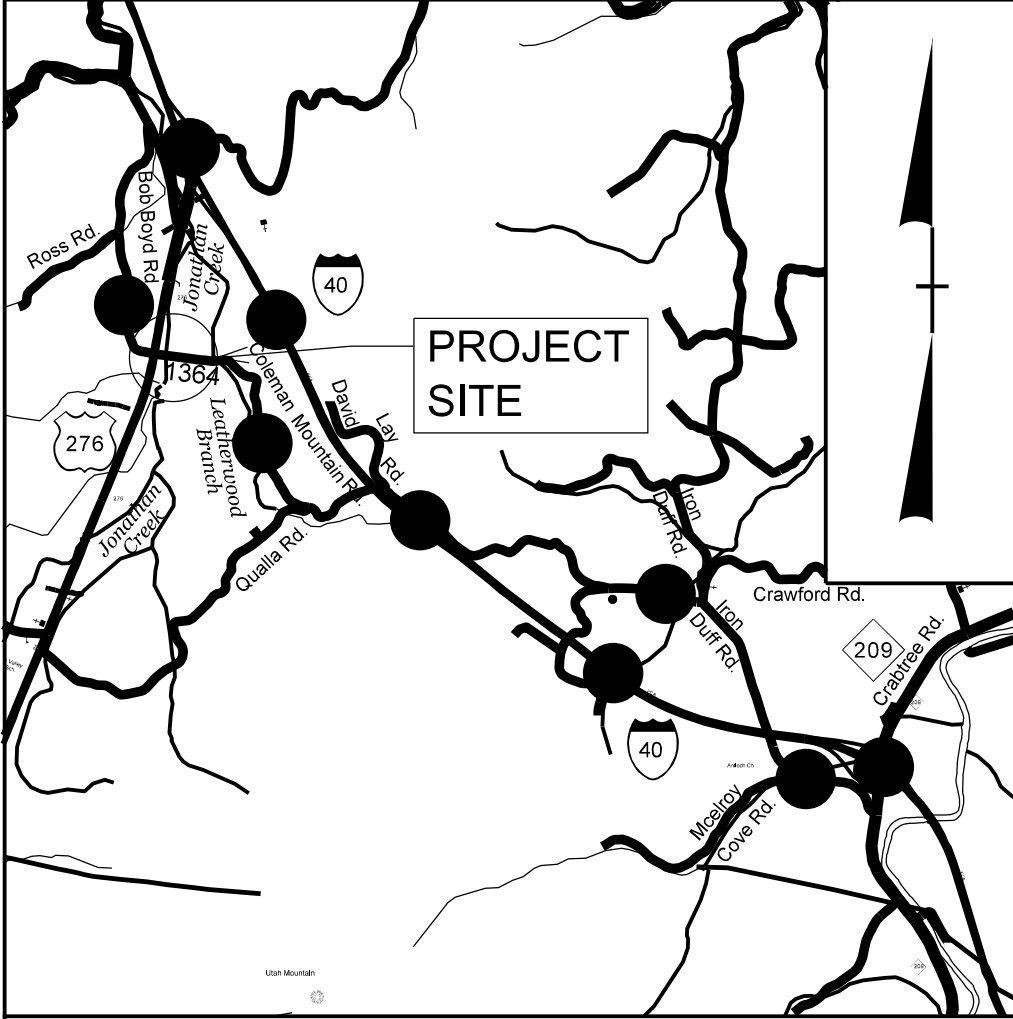


10/28/24

TIP PROJECT: DF18314.2044188

See Sheet 1A For Index of Sheets
See Sheet 1B For Conventional Plan Sheet Symbols



VICINITY MAP (NTS)

● — ● DETOUR ROUTE


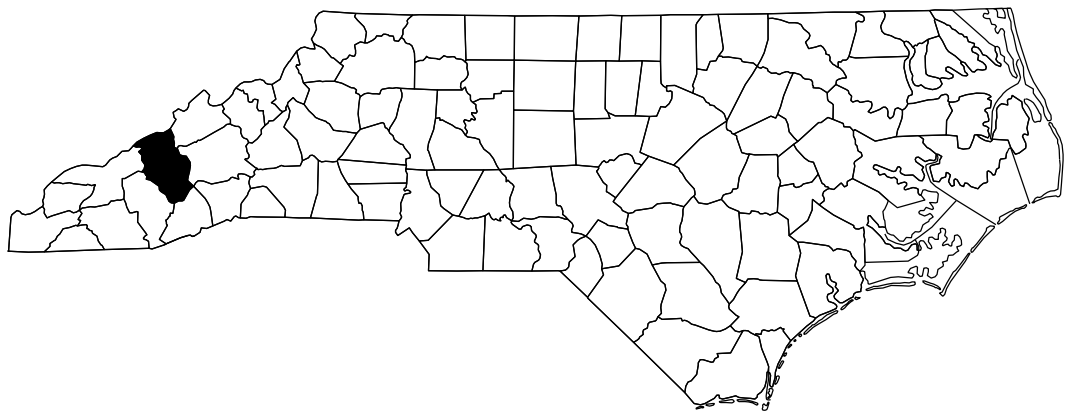
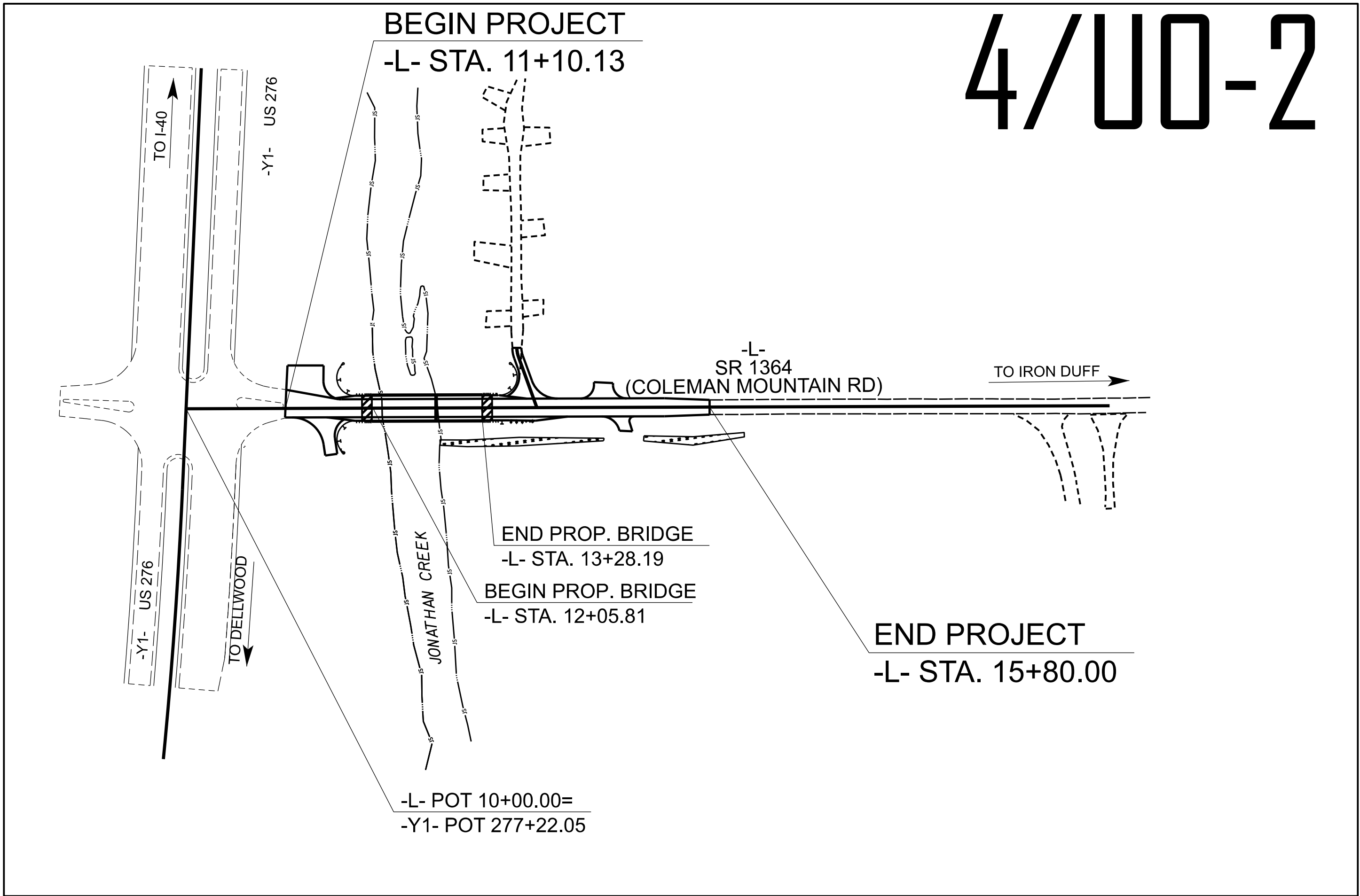
100% PLANS SUBMITTAL SET

STATE OF NORTH CAROLINA
DIVISION OF HIGHWAYS

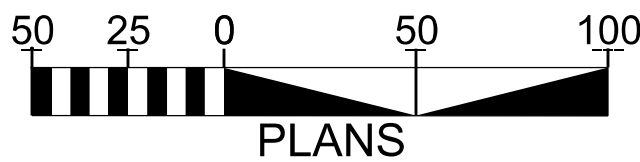
UTILITIES BY OTHERS PLANS
HAYWOOD COUNTY

LOCATION: REPLACE BRIDGE #430046 ON SR 1364 (COLEMAN MOUNTAIN ROAD) OVER JONATHAN CREEK

TYPE OF WORK: POWER AND COMMUNICATION RELOCATION



GRAPHIC SCALES



PLANS



PROFILE (HORIZONTAL)



PROFILE (VERTICAL)

INDEX OF SHEETS

SHEET NO.:

DESCRIPTION:

UO-1

TITLE SHEET

UO-2

UTILITIES BY OTHERS SHEET

UTILITY OWNERS WITH CONFLICTS


- (A) POWER HAYWOOD EMC
(B) COMMUNICATION AT&T
(C) COMMUNICATION CHARTER
(D) COMMUNICATION ZITO MEDIA

Prepared in the Office of:



2641 SUMNER BOULEVARD
SUITE 116
RALEIGH, NC 27616
(919) 878-7466

MATTHEW WARD UTILITY COORDINATOR



DIVISION OF HIGHWAYS
UTILITIES UNIT
1555 MAIL SERVICES CENTER
RALEIGH, NC 27699-1555
PHONE (919) 707-6690
FAX (919) 250-4151

ROBERT GOLDING DIV. UTILITY ENGINEER
JOSH DEYTON, PE DIV. CONSTRUCTION ENGINEER
JARED BOND PROJECT MANAGER